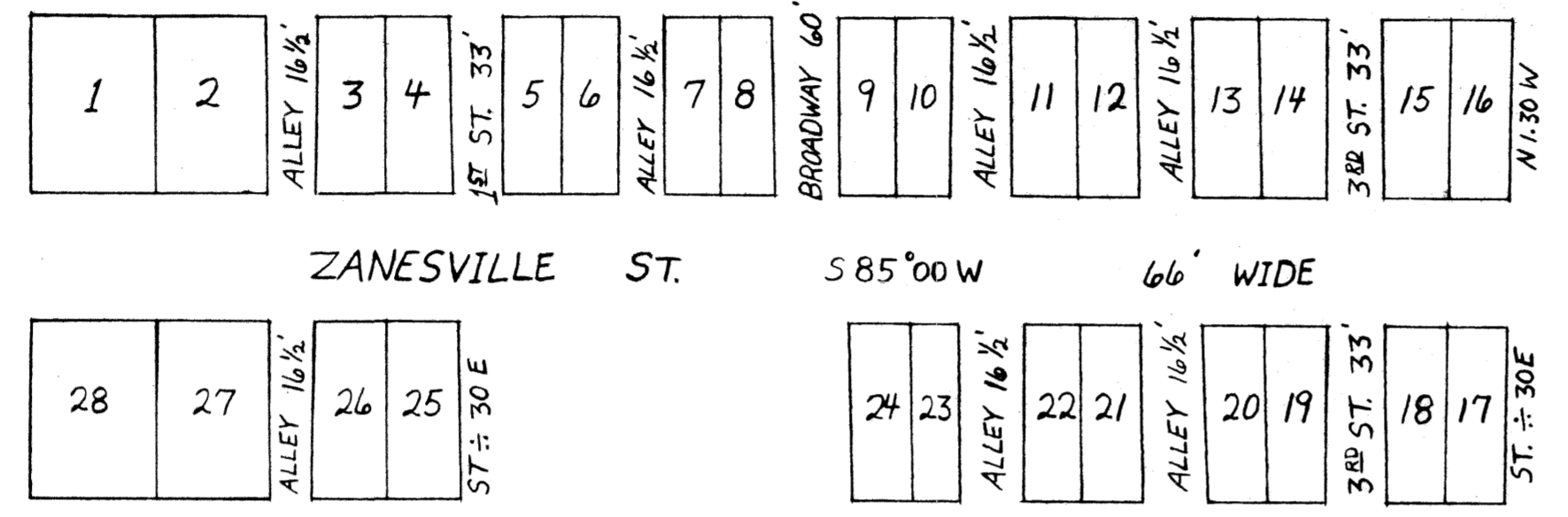


PLAT OF WEST BOSTON

BY: CHARLES PHILLIS

For Vacating Alley Between Lots 2 & 3
4+5, 26+27 See O.R. 260 Pg. 738 12-7-2000



PLAT OF WEST BOSTON
BY: CHARLES PHILLIS

SURVEYED NOV. 29TH AND 30TH A.D. 1836 FOR OTHO BRASHEAR BY HIS DEPUTY, JAMES CLARK.
 PLAT OF A TOWN LAID OUT ON THE ROAD LEADING FROM GRAVE CREEK TO ZANESVILLE IN WESTLAND TOWNSHIP, GUERNSEY COUNTY, OHIO ON THE SOUTH EAST QUARTER OF SECTION TWENTY THREE, TOWNSHIP ONE, AND RANGE FOUR, MILITARY BY CHARLES PHILLIS CALLED WEST BOSTON. ZANESVILLE STREET 66 FEET WIDE, BROADWAY 60 FEET WIDE, FIRST AND THIRD STREET EACH 33 FEET WIDE AND EACH ALLEY 16 1/2 FEET WIDE. AND EACH LOT IS 66 FEET IN FRONT AND 165 FEET DEEP COMMENCING AT A STONE AT THE SOUTHEAST CORNER OF LOT NO. 1.

I, JAMES CLARK, DEPUTY SURVEYOR FOR THE COUNTY OF GUERNSEY IN THE STATE OF OHIO HEREBY CERTIFY THAT THE FOREGOING IS A TRUE AND CORRECT PLAT OR MAP OF THE SURVEY BE ME MADE OF THE TOWN LAID OUT BY CHARLES PHILLIS IN WESTLAND TWP. CALLED WEST BOSTON WITHIN NAMED AND DESCRIBED. GIVEN UNDER MY HAND THIS 3RD DAY OF DECEMBER A.D. 1836.

JAMES CLARK
 DEPUTY SURVEYOR OF GUERNSEY COUNTY

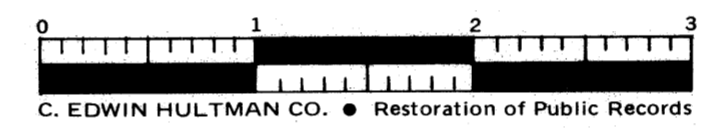
THE STATE OF OHIO, GUERNSEY COUNTY s.s.
 BEFORE ME JNO. HERSH JR., AN ACTING JUSTICE OF PEACE WITHIN AND FOR SAID COUNTY, THIS DAY PERSONALLY CAME CHARLES PHILLIS, PROPRIETOR OF THE TOWN OF WEST BOSTON WITHIN NAMED AND DESCRIBED AND DELINEATED TO BE HIS ACT AND DEED. GIVEN UNDER MY HAND AND SEAL AT CAMBRIDGE IN SAID COUNTY THIS 3RD DAY OF DECEMBER A.D. 1836.

(SEAL) JNO. HERSH JR.
 JUSTICE OF PEACE

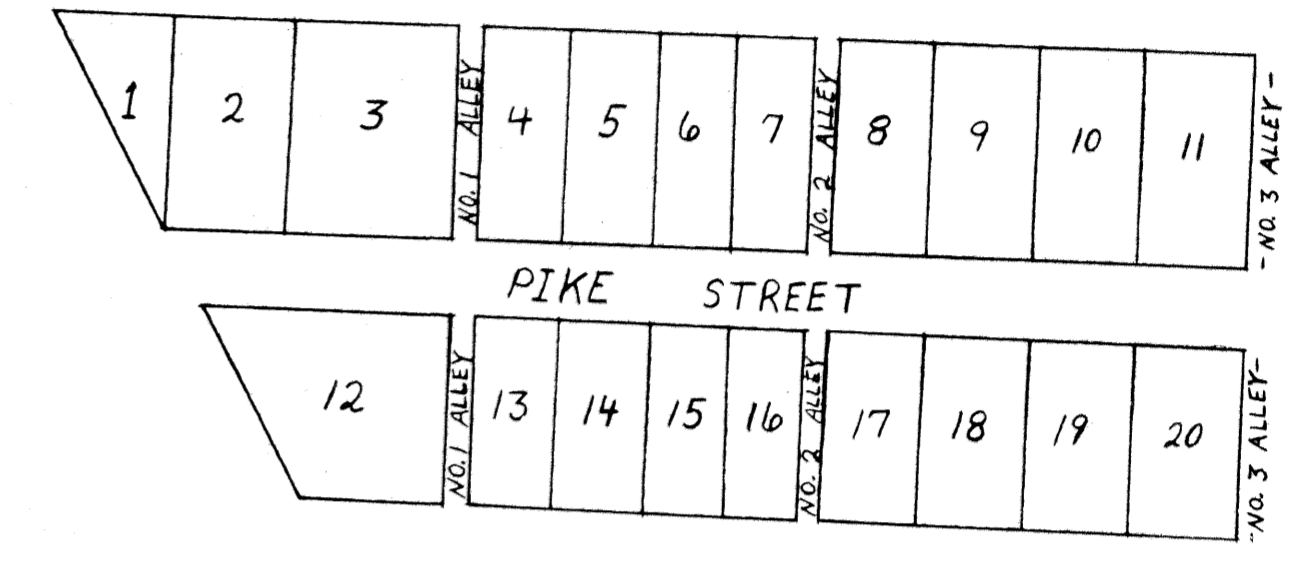
RECEIVED FOR RECORD DEC. 3RD, 1836 AND
 RECORDED THE SAME DEC. 3RD, 1836.

ATTEST A. LEECH D.P.R.

TRANSCRIBED FROM RECORDS OF DEED VOL. K, PAGE 311



PLAT OF SALESVILLE



PLAT OF SALESVILLE

PLAT OF THE TOWN OF SALESVILLE BY MR. GEORGE BRILL ON THE CLAY PIKE LEADING FROM THE FLATS OF GRAVE CREEK TO ZANESVILLE IN THE VALLEY OF THE LEATHER FORK OF WILLS CREEK IN THE N.E. QRT. OF S.32, T.9, R.7, BEAVER TOWNSHIP GUERNSEY COUNTY, O. COMMENCING FOR SAID TOWN AT A STONE ON THE CORNER OF LOT NO. 1 ADJOINING PIKE ST. THENCE PROGRESSING TO LOT NO. 20 AS IS EXHIBITED IN THE FOLLOWING PLAT WITH SOUTH FIFTY-FIVE EAST.

ALL LOTS EXCEPTING LOTS 1 AND 12, FOUR PERCHES IN FRONT BY TEN BACK. CONTAINING FORTY SQUARE PERCHES, FRACTIONAL LOTS 1 AND 12 DIAGONAL LINE OF SAID LOTS BEARING WITH NORTH FOUR AND ONE FOURTH DEGREES EAST, ELEVEN PERCHES, SEVENTY TWO HUNDREDTHS, BACK PART OF LOT NO. 1, THE FRONT OF NO. 12, SIX PERCHES, CONTAINING THIRTY SQUARE PERCHES, PIKE STREET, THREE AND ONE HALF PERCHES WIDE. ALLEYS SIXTEEN AND A HALF FEET WIDE, ALSO ALLEYS BETWEEN EVERY FOURTH LOT EXCEPTING LOTS NO. 1, 2 AND 3, 12 AS CAN BE SEEN IN THE ABOVE PLAT SURVEYED JAN. 23RD A.D. 1835.

I HEREBY CERTIFY THAT THE ABOVE PLAT AND NOTES TO BE CORRECT AS IT STANDS SITUATED. GIVEN UNDER MY HAND THIS 2ND DAY OF FEB. THE YEAR ABOVE.

O. BRASHEAR S.G.CO.

THE STATE OF OHIO, GUERNSEY COUNTY s.s.
 ON THE 4TH DAY OF FEBRUARY 1835 BEFORE THE SUBSCRIBER, A JUSTICE OF PEACE WITHIN AND AFORESAID COUNTY, PERSONALLY APPEARED GEORGE BRILL AND ACKNOWLEDGED THE WITHIN INSTRUMENT OF WRITING AND PLAT OR PLATS AND MAP THEREIN EXPRESSED TO BE HIS FREE ACT AND DEED. GIVEN UNDER MY HAND AND SEAL.

(SEAL) EZEKIEL EMERSON J.P.

RECEIVED FOR RECORD DEC. 28TH 1836 AND
 RECORDED THE SAME JAN. 20TH 1837.

TRANSCRIBED FROM RECORDS OF DEEDS VOL. K, PAGE 382.
 ATTEST A. LEECH D.P. REC.